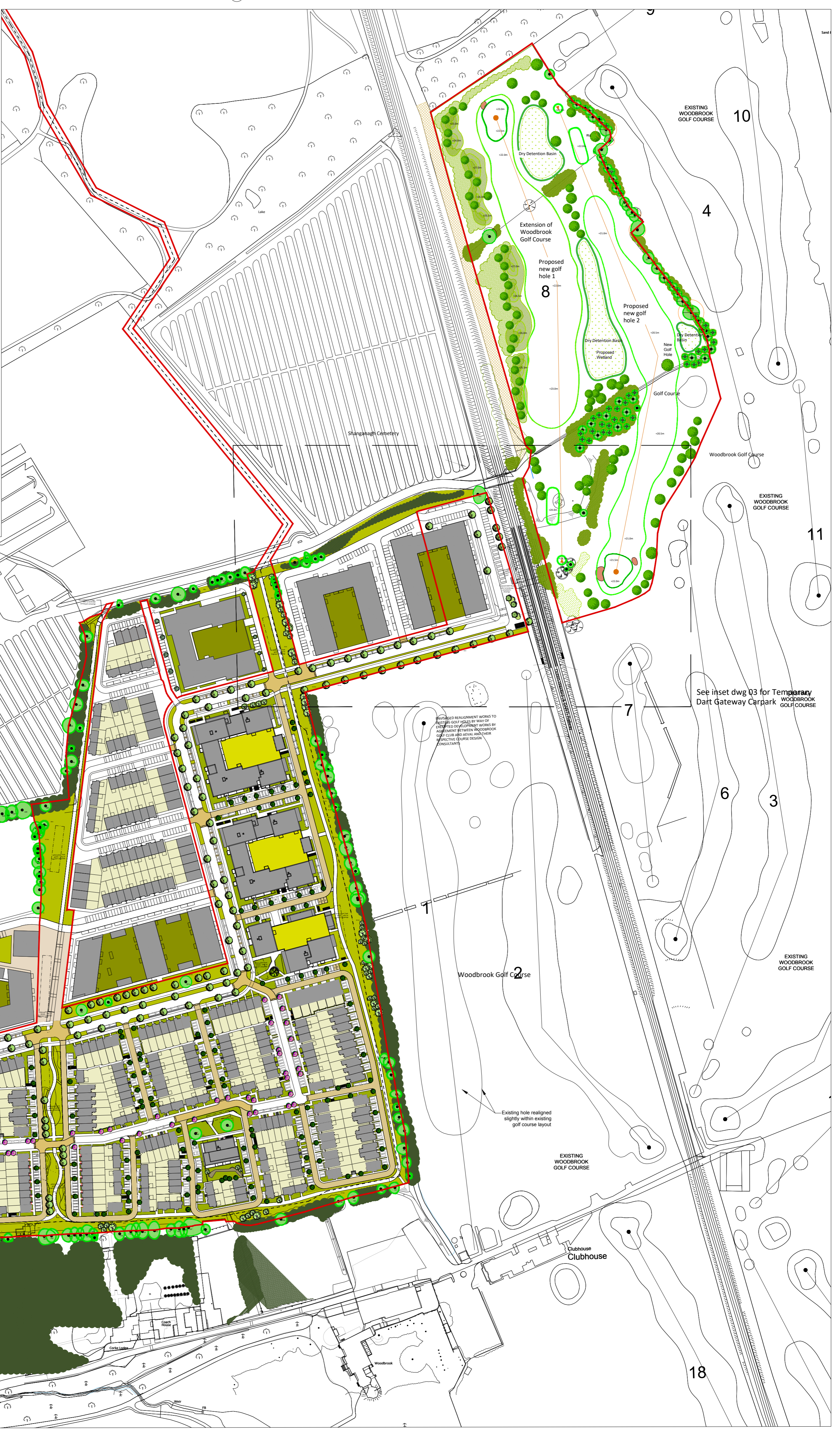
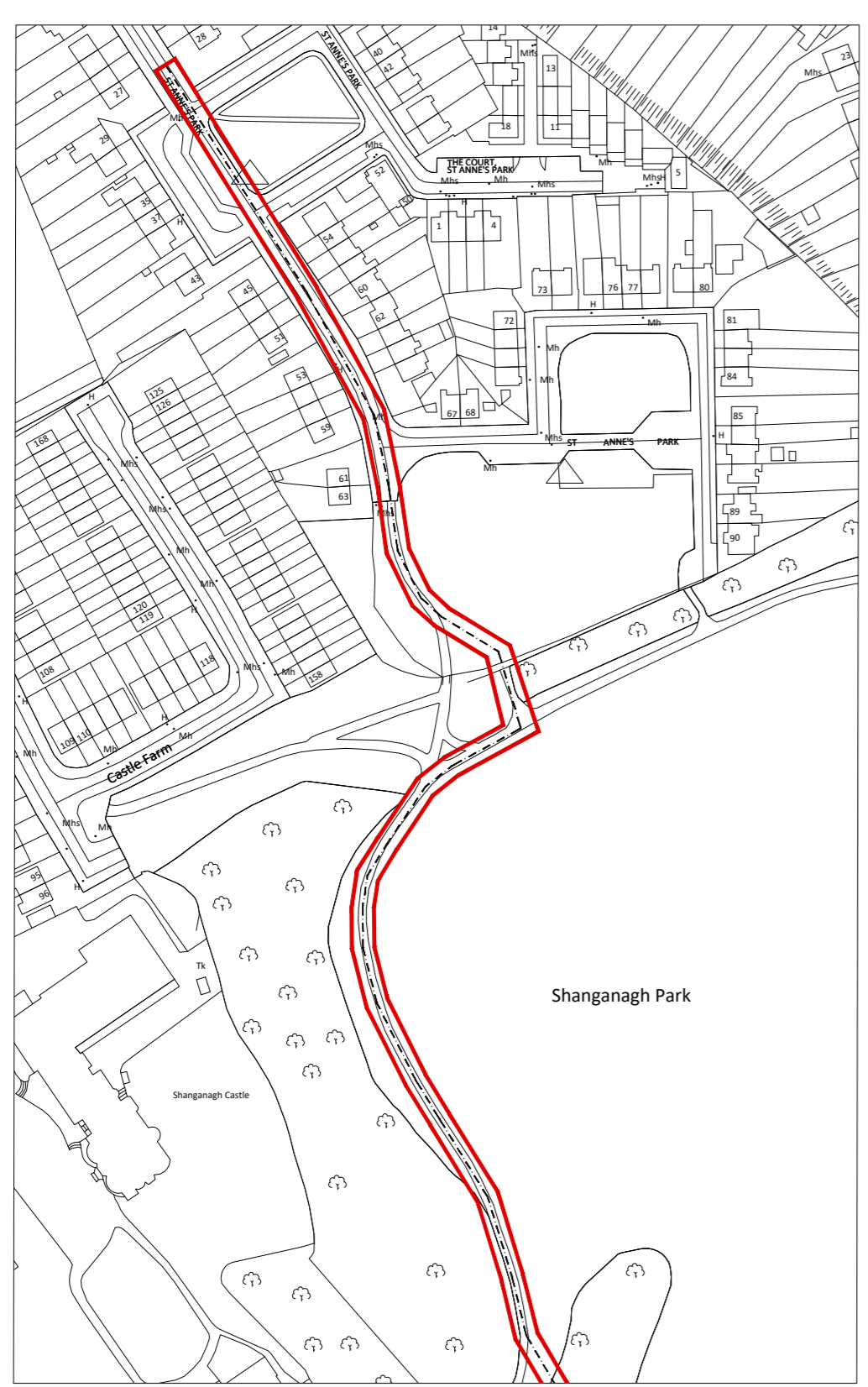
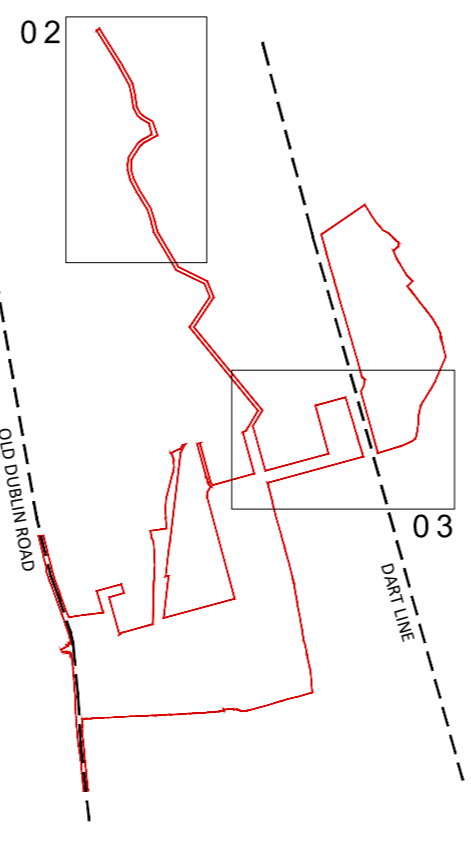


## **Appendix 3.1 Woodbrook Masterplan**



**1 Masterplan**

Red Line - Boundary of Phase 01  
 Area for Future East Coast Route, by others

Revision Description	Date	Rev. No.	Issued by
Issued for Planning	09.10.2019	1	TT

Ordnance Survey Sheet Number:  
3518-17; 3518-19; 3518-23; 3518-24; 3568-02;  
3568-03; 3568-04; 3518-22; 3518-18

**o mahony pike**

architecture | urban design | Dublin | Cork  
 email: info@omahonypike.com | The Chapel | 26 South Mall  
 tel: +353 1 202 7400 | Mount St. Anne's | Cork City  
 fax: +353 1 283 0822 | Milltown, Dublin 6 | Co. Cork  
 www.omahonypike.com | D06 XNS2 Ireland | T12 R2RV Ireland

Project: Woodbrook Phase 1  
 Location: Woodbrook  
 Client: Aeval

Drawing Title: Masterplan  
 Drawing No.: 1618-OMP-00-00-DR-A-11010

Project No.: 1618  
 Scale @ A1: 1:2000  
 Project Lead: SD  
 Date Printed: 09.10.2019  
 Drawn By: TT / GH  
 Current Rev.: 1  
 Model No.: 1618-OMP-00-00-DR-A-XX-10010  
 Purpose: For Planning

Figured dimensions only to be used. This drawing is copyright of O'Mahony Pike Architects Ltd. All information is shared as per approved use in accordance with BS1192(2007) + A2(2016), Table 5; Standard Codes for Suitability of Models and Documents. If 'Information Approval Check' is empty, this information has been shared at S0 - WIP.